



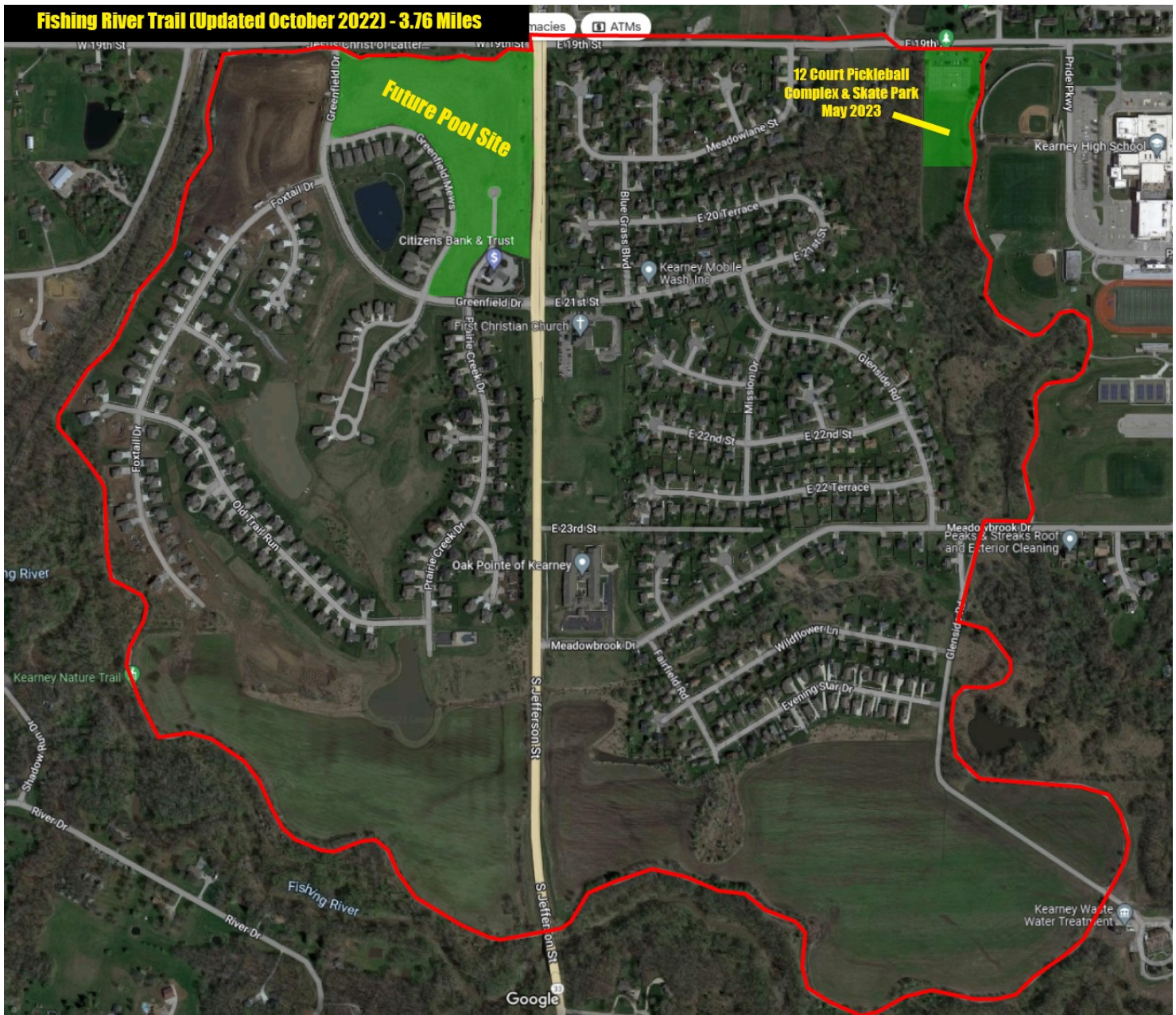
Kearney Trails System

Enjoy the over 7 miles of scenic walking trails Kearney has to offer! With trails on both the north and south side of town, we have something for everyone! With the passage of the 2021 Use Tax initiative we are closing in on our goal of connecting all of the trails via sidewalk, thus making Kearney a truly walkable community! Come and discover what your neighbors already know...Kearney has trails.



Fishing River Trail

The Fishing River Trail is our southernmost trail, located south of 19th street, between Petty Rd and the high school property. This meandering 3.76 mile trail features scenic views through semi-wooded areas, as well as along the outside edge of Kearney's fastest growing housing development. Also along the trail are the locations of the planned future municipal pool site (at the corner of 19th St and Jefferson St) as well as the new 12 court pickleball complex and skate park—to be completed in May 2023.



Mack Porter Park Trail

The Mack Porter Park Trail is currently the newest trail in Kearney. Located north of I-35, off of Jefferson St, the 1.15 mile trail runs through Mack Porter Park as well by all of our baseball and softball diamonds. Patrons enjoy the short trail with views of woodland, recreational sports, and Interstate 35. This trail also crosses fishing river to connect with the Jesse James Park Trail. Parking available in the park.



Jesse James Park Trail

The Jesse James Park Trail runs through Kearney's biggest park, Jesse James Park. This trail features a 0.66 mile inner loop as well as a 1.36 mile outer loop. Walkers enjoy a multitude of views including youth sports, a 3 acre pond, as well as the famous Kearney Amphitheater. This trail crosses fishing river to the south to connect to the Mack Porter Park Trail. Parking available in many areas of the park.

